

West Scriver Fire

Heat Acres: 608

ID-SIS-000176

Infrared Interpretation

Imagery Date:

08/19/2015 1954 Hrs



1:10,000



44°15'N

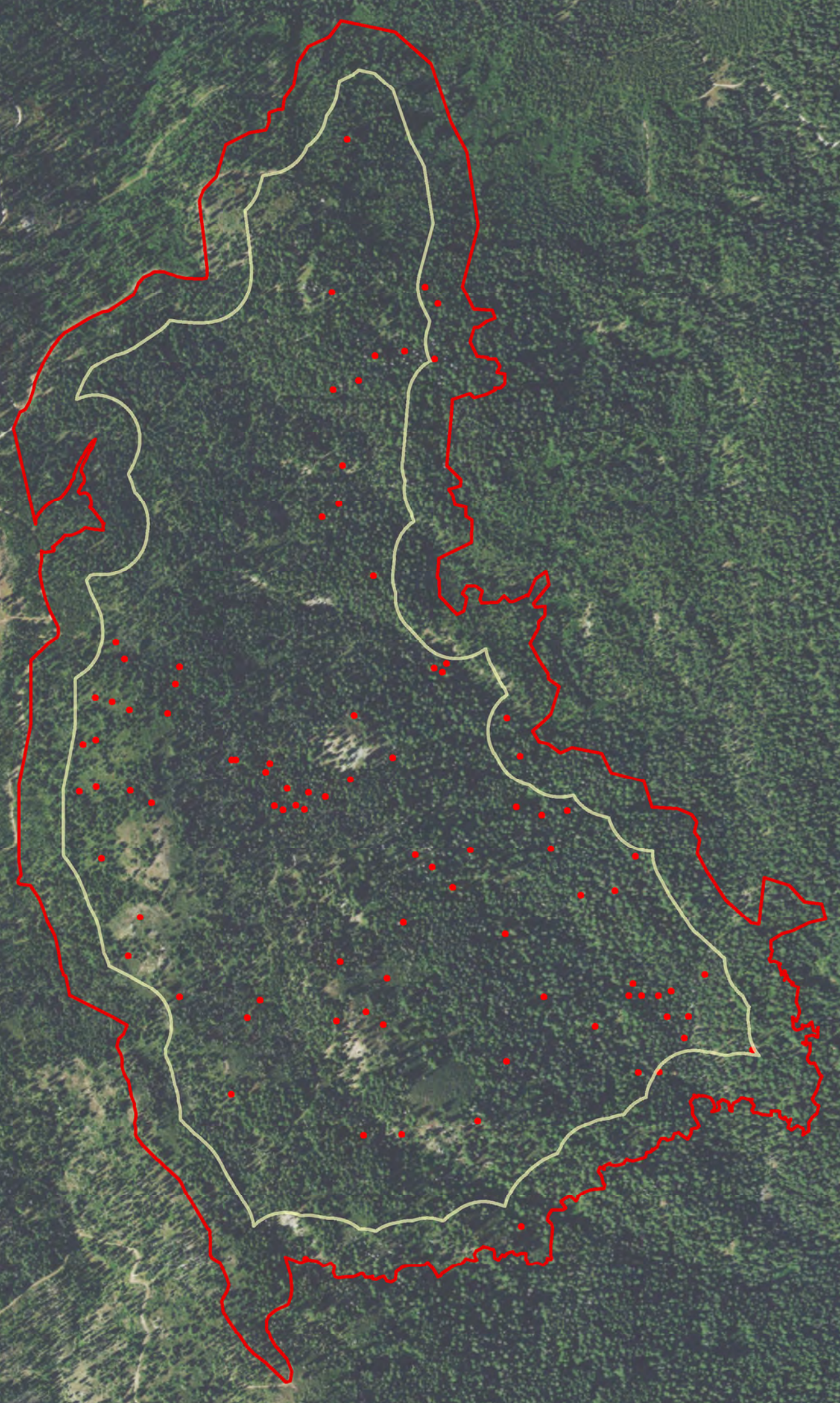
44°15'N

44°14'N



44°14'N

44°13'N


44°13'N



300 ft Buffer

-  Heat Perimeter
 -  Isolated Heat Sources
- NAD 1983 UTM Zone 11N

0 500 1,000 2,000



IRIN: K Felker
Map produced:
8/19/2015 2042 hrs

Map data provided by: GeoEye, Earthstar Geographics, CNES/Airbus DS, USDA, USGS, AeroX, Getmapping, Aerogrid, IGN, IGP, swisstopo, and the GIS User Community