




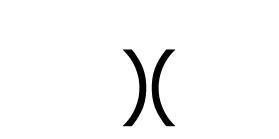






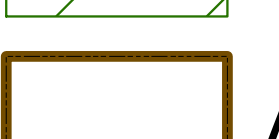






# Berry Fire Aerial Fire Retardant Avoidance Map WY-GTP-001621


Operational Period  
8/25/2016

12,279 acres  
8/24/2016  
1700 hrs

-  Aerial Retardant Avoid.
-  Uncontrolled Fire Edge
-  Camp
-  Fire Origin
-  Helibase
-  Helispot
-  Division
-  Power line
-  Patrol Cabins
-  Trailheads
-  Campgrounds
-  Outfitter & Guide Locations
-  Trails
-  Fire History
-  Wilderness Area Boundaries
-  Adminstrative Boundaries



Miles



NAD 1983  
UTM Zone 12 N

