


110°48'0"W 110°46'30"W 110°45'0"W 110°43'30"W 110°42'0"W 110°40'30"W 110°39'0"W





44°9'0"N
44°7'30"N
44°6'0"N
44°4'30"N
44°3'0"N
44°1'30"N
44°0'0"N
43°58'30"N
43°57'0"N

44°9'0"N
44°7'30"N
44°6'0"N
44°4'30"N
44°3'0"N
44°1'30"N
44°0'0"N
43°58'30"N
43°57'0"N

NATIONAL INFRARED OPERATIONS



Infrared Map
Berry
 WY-GTP-001621
 IR Flight: September 12, 2016 0058 MDT
 Acres : 20,801
 Interpreter : Jim Grace

 Intense Heat  Isolated Heat
 Scattered Heat
 Heat Perimeter

Lat/Long
 GCS WGS84
 30 second spacing

