





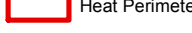
110°48'0"W 110°46'30"W 110°45'0"W 110°43'30"W 110°42'0"W 110°40'30"W 110°39'0"W

44°57'0"N 44°58'30"N 44°0'0"N 44°1'30"N 44°3'0"N 44°4'30"N 44°6'0"N 44°7'30"N 44°9'0"N

NATIONAL INFRARED OPERATIONS



Infrared Map
Berry
 WY-GTP-001621
 IR Flight: September 17, 2016 0108 MDT
 Acres : 20,825
 Interpreter : Jim Grace

 Intense Heat
  Isolated Heat
 Scattered Heat
 Heat Perimeter

Lat/Long
 GCS WGS84
 30 second spacing

