

111°26'W

111°25'W

Black Fire Infrared Map

ID-CTF-003168





Map Date: 08/30/2016

Imagery Date: 08/29/2016

Imagery Time: 2152 MDT

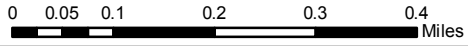
IR Interpreted Acres: 338

IRIN: Tammy Hocut

-  Isolated Heat Sources
-  Heat Perimeter
-  Intense Heat
-  Scattered Heat



NAD 1983 UTM Zone 11N



43°36'N

43°35'N

43°36'N

43°35'N

111°26'W

111°25'W

Source: Esri, DigitalGlobe, GeoEye, Earthstar Geographics, CNES/Airbus DS, USDA, USGS, AEX, Getmapping, Aerogrid, IGN, IGP, swisstopo, and the GIS User Community