




**Black ID-CTF-003168
Infrared Map**

Flown September 5, 2016 @ 2213 hours MDT
IR Interpreted Size: 606 acres

S. Stitt, IRIN

- Isolated Heat Sources
-  Scattered Heat
-  Intense Heat
-  Heat Perimeter
- Potential Heat Sources

Datum: NAD83



111°26'30"W 111°26'0"W 111°25'30"W 111°25'0"W 111°24'30"W 111°24'0"W

43°36'0"N

43°36'0"N

43°35'30"N

43°35'30"N

43°35'0"N

43°35'0"N

111°26'30"W 111°26'0"W 111°25'30"W 111°25'0"W 111°24'30"W 111°24'0"W

Source: Esri, DigitalGlobe, GeoEye, Earthstar Geographics, CNES/Airbus DS, USDA, USGS, AeroGRID, IGN, IGP, swisstopo, and the GIS User Community

