

115°20'0"W

115°19'30"W

115°19'0"W

115°18'30"W

115°18'0"W

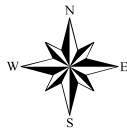


Infrared Map

Boundary Fire
ID-SCF-16244

Interpreted Size: 10 Acres

Flight: August 09, 2016 @ 0149 (MDT)






**** Extensive false heat readings in infrared imagery ****
Difficult to detect heat and delineate accurate fire perimeter
Moderate confidence with accuracy of mapped heat

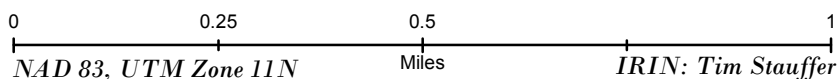
44°32'0"N

44°31'30"N

44°31'0"N

Legend

-  Heat Perimeter
-  Intense Heat
-  Scattered Heat



NAD 83, UTM Zone 11N

IRIN: Tim Stauffer

Source: Esri, DigitalGlobe, GeoEye, Earthstar Geographics, CNES/Airbus DS, USDA, USGS, AEX, Getmapping, Aerogrid, IGN, IGP, swisstopo, and the GIS User Community