

115°20'0"W

115°19'30"W

115°19'0"W

115°18'30"W

115°18'0"W

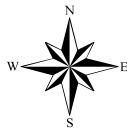


### Infrared Map

Boundary Fire  
ID-SCF-16244

Interpreted Size: 10 Acres

Flight: August 09, 2016 @ 0149 (MDT)






**\*\* Extensive false heat readings in infrared imagery \*\***  
**Difficult to detect heat and delineate accurate fire perimeter**  
**Moderate confidence with accuracy of mapped heat**

44°32'0"N

44°31'30"N

44°31'0"N

#### Legend

-  Heat Perimeter
-  Intense Heat
-  Scattered Heat

