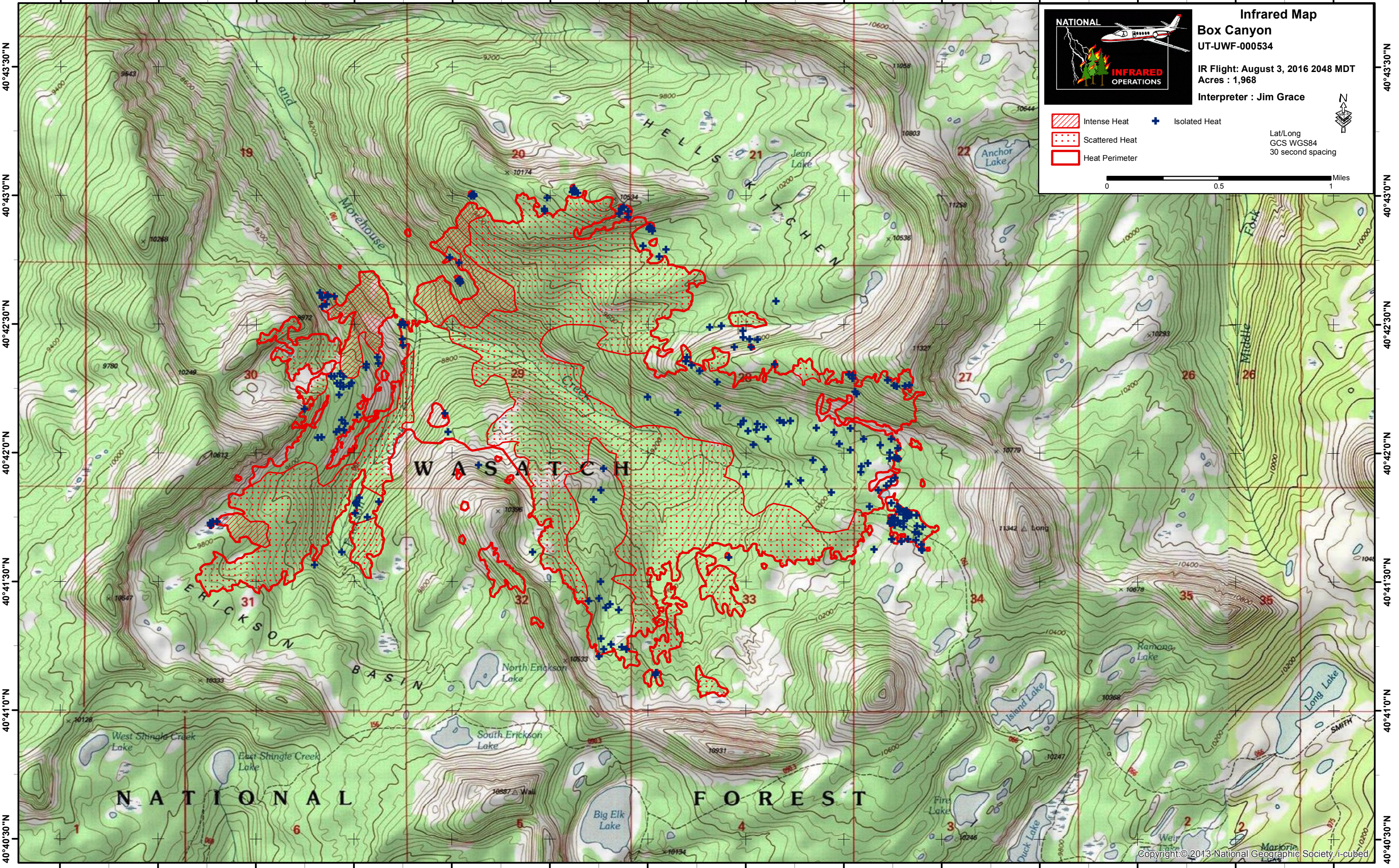







111°6'0"W 111°5'30"W 111°5'0"W 111°4'30"W 111°4'0"W 111°3'30"W 111°3'0"W 111°2'30"W 111°2'0"W 111°1'30"W 111°1'0"W 111°0'30"W 111°0'0"W 110°59'30"W





NATIONAL

INFRARED OPERATIONS

Infrared Map
Box Canyon
 UT-UWF-000534

IR Flight: August 3, 2016 2048 MDT
 Acres : 1,968
 Interpreter : Jim Grace

 Intense Heat
  Isolated Heat
 Scattered Heat
 Heat Perimeter

Lat/Long
 GCS WGS84
 30 second spacing


 Miles

111°6'0"W 111°5'30"W 111°5'0"W 111°4'30"W 111°4'0"W 111°3'30"W 111°3'0"W 111°2'30"W 111°2'0"W 111°1'30"W 111°1'0"W 111°0'30"W 111°0'0"W 110°59'30"W