
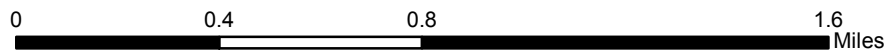


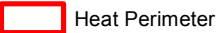



Copyright © 2013 National Geographic Society, i-cubed



Infrared Map
Box Canyon Fire (UT-UWF-00534)
Interpreted (IR) Acres: 4,088
Flight: Aug 29, 2016 @ 0209 MDT

IRIN: Andrew Mock (Idaho)
 Datum NAD83 UTM Zone 12



-  Heat Perimeter
-  Intense Heat
-  Scattered Heat
-  Isolated Heat Sources