








Box Canyon
UT-UWF-000534
Infrared Heat Sources
1:22,000

 Heat Perimeter
 Intense Heat Areas
 Scattered Heat Areas
 Isolated Heat Sources
NAD 1983 UTM Zone 12N

111°6'W 111°5'W 111°4'W 111°3'W 111°2'W 111°1'W
40°43'N
40°42'N
40°41'N
111°6'W 111°5'W 111°4'W 111°3'W 111°2'W 111°1'W



Source: Esri, DigitalGlobe, GeoEye, Earthstar Geographics, CNES/Airbus DS, USDA, USGS, AEX, Getmapping, Aerogrid, IGN, IGP, swisstopo, and the GIS User Community

IR Interpreter: Brian Monroe
IR interpreted acres: 4,140
Date:08/31/2016
Time received the Image: 0159 hrs