



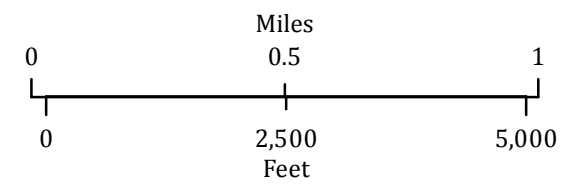


Source: Esri, DigitalGlobe, GeoEye, Earthstar Geographics, CNES/Airbus DS, USDA, USGS, AEX, Getmapping, Aerogrid, IGN, IGP, swisstopo, and the GIS User Community

BOX CANYON
 UT-UWF-000534
 Infrared
 Interpretation

Imagery Date:
 09/02/2016 0321 MDT

-  Isolated Heat Sources
-  Heat Perimeter
-  Intense Heat
-  Scattered Heat



Datum: North American 1983



IRIN: Howard Harrison
 Map produced:
 09/02/2016 0347 PDT
 Interpreted size: 4,209 acres

