



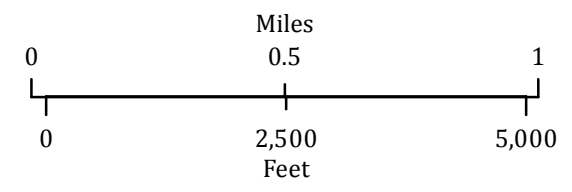


**BOX CANYON**  
 UT-UWF-000534  
 Infrared  
 Interpretation

Imagery Date:  
 09/02/2016 0321 MDT

-  Isolated Heat Sources
-  Heat Perimeter
-  Intense Heat
-  Scattered Heat



Datum: North American 1983



IRIN: Howard Harrison  
 Map produced:  
 09/02/2016 0346 PDT  
 Interpreted size: 4,209 acres



Copyright © 2013 National Geographic Society, i-cubed