






Source: Esri, DigitalGlobe, GeoEye, Earthstar Geographics, CNES/Airbus DS, USDA, USGS, AEX, Getmapping, Aerogrid, IGN, IGP, swisstopo, and the GIS User Community

112°28'W 112°27'W 112°26'W

	Heat Perimeter
	Intense Heat Areas
	Scattered Heat Areas
	Isolated Heat Sources
NAD 1983 UTM Zone 12N	

Briggs UT-FIF-006175P Infrared Heat Sources

1:17,000



IR Interpreter: Brian Monroe
 IR interpreted acres: 1,202
 Date: 08/19/2016
 Time received the Image: 0209 hrs