

115°31'30"W

115°30'0"W


115°28'30"W


44°22'30"N

44°22'30"N

Buck Fire IR Flight 07/07/2016 0052 hrs.





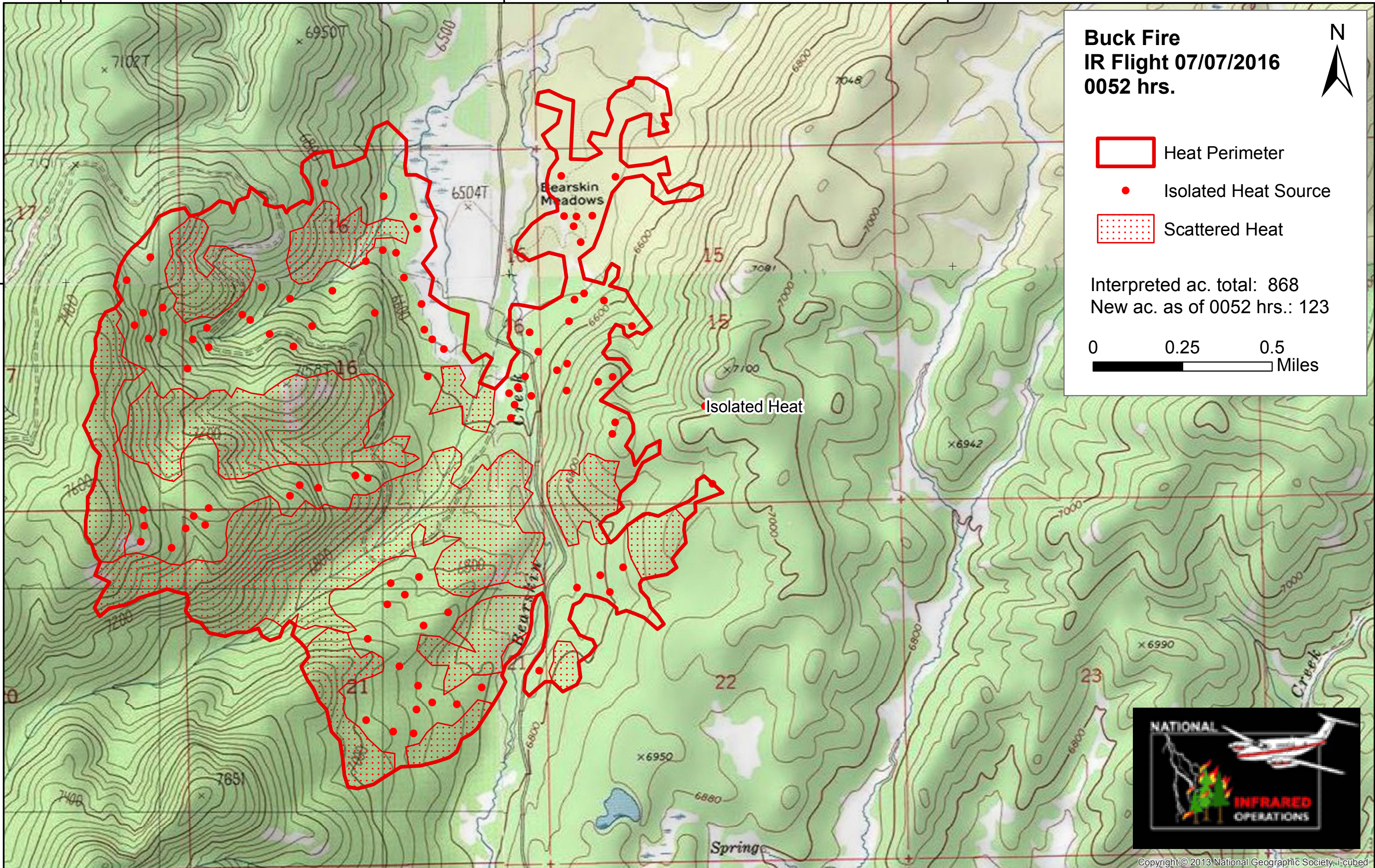
 Heat Perimeter

 Isolated Heat Source

 Scattered Heat

Interpreted ac. total: 868
New ac. as of 0052 hrs.: 123

0 0.25 0.5
 Miles



115°31'30"W

115°30'0"W

115°28'30"W