




Cliff Creek
 WY-BTF-001611
 Proposed Burn Operation

16,836 Acres
 7/26/16

Granite Spike

H-3

IRAWS 30

H-6

DP-38

DP-40

DP-42

K-1

K-2

K-3

K-4

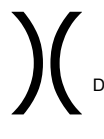








S 27

#3

H-1

H-2

Legend

-  Division
-  Camp
-  Drop Point
-  Helispot
-  Mobile Weather Unit
-  Pump
-  Uncontrolled Fire Edge
-  Completed Dozer Line
-  Active Burnout
- BT_Wilderness_Boundary

