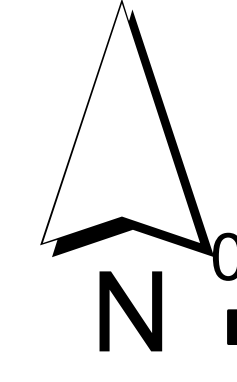


Cliff Creek WY-BTF-001611 Proposed Burn Units

23.995 Acres

Infrared perimeter acquired 7/27/2016, 0300 hrs.
Operational period: 7/27/2016, 0600-2000 hrs.



0 0.25 0.5 0.75

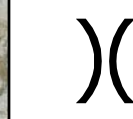











Miles



This map is saved
as a detailed
"Avenza map" at:



Legend

-  Division Break
-  Camp
-  Drop Point
-  Helispot
-  Mobile Weather Unit
-  Repeater
-  Safety Zone
-  Sling Site
-  Water Source
-  Structure
-  Uncontrolled Fire Edge
-  Completed Dozer Line

