
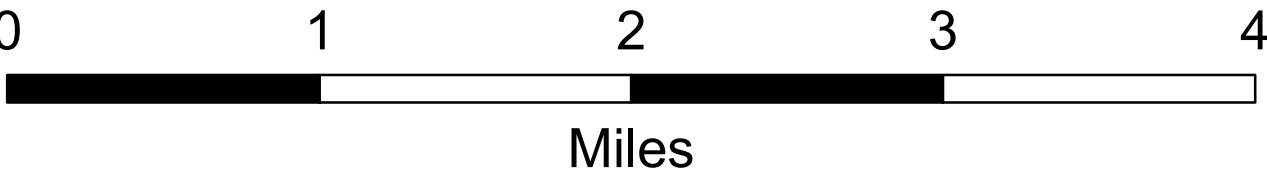



WY-BTF-001611

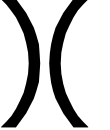






















Cliff Creek Fire Operations Map

26,818 Acres

Infrared perimeter acquired 7/28/2016, 2120 hrs.
Operational period: 7/29/2016, 0600-2000 hrs.

Legend

-  Division
-  Camp
-  Drop Point
-  Fire Origin
-  Helibase
-  Helispot
-  Incident Command Post
-  Mobile Weather Unit
-  Pump
-  Repeater
-  Safety Zone
-  Sling Site
-  Water Source
-  Structure
-  Structures
-  Uncontrolled Fire Edge
-  Completed Dozer Line
-  Completed Line
-  Hand Line
-  Active Burnout
-  BT Wilderness Boundary
-  Private Land
-  Forest Boundary

