







-  Drop Point
-  Helispot
-  Mobile Weather Unit
-  Pump
-  Completed Dozer Line
-  Completed Line

Div H

Div K

Gran

BRD

IRAWS 27 WX #3

H-1A P

DP-4

TETON CO T 39 N T 39 N TETON CO
 SUBLETTE CO T 38 N T 38 N SUBLETTE CO

RANGER
 RANGER

DISTR
 DISTR

Div U

Granite Spike

Div K

H-3

IRAWS Granite Snotel

H-6

DP-38

DP-40

7 Mile Ranch

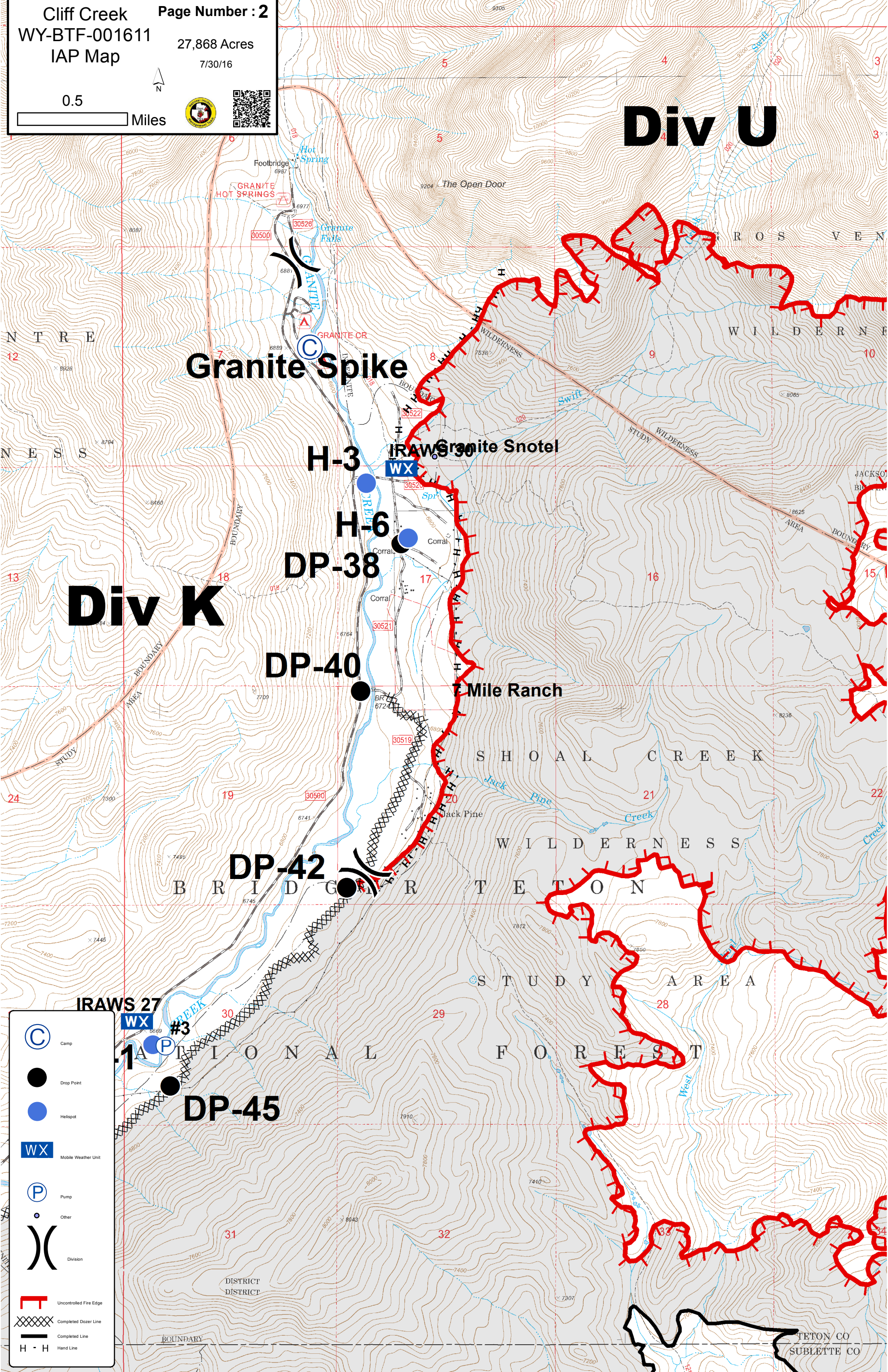
DP-42

IRAWS 27

1A


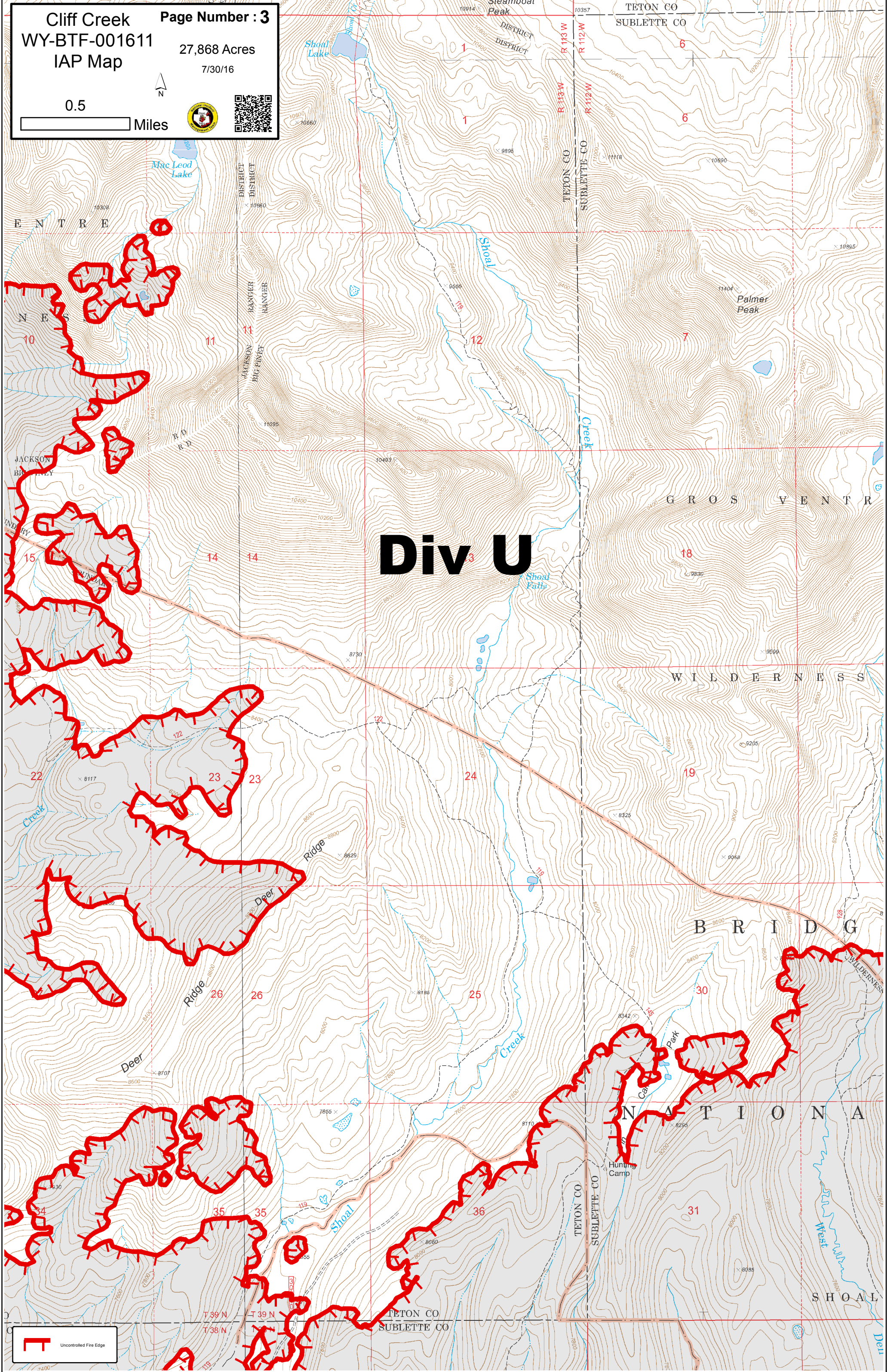
DP-45

- Camp
- Drop Point
- Helispot
- Mobile Weather Unit
- Pump
- Other
- Division
- Uncontrolled Fire Edge
- Completed Dozer Line
- Completed Line
- Hand Line



Cliff Creek **Page Number : 3**
WY-BTF-001611 **27,868 Acres**
IAP Map **7/30/16**

0.5 Miles


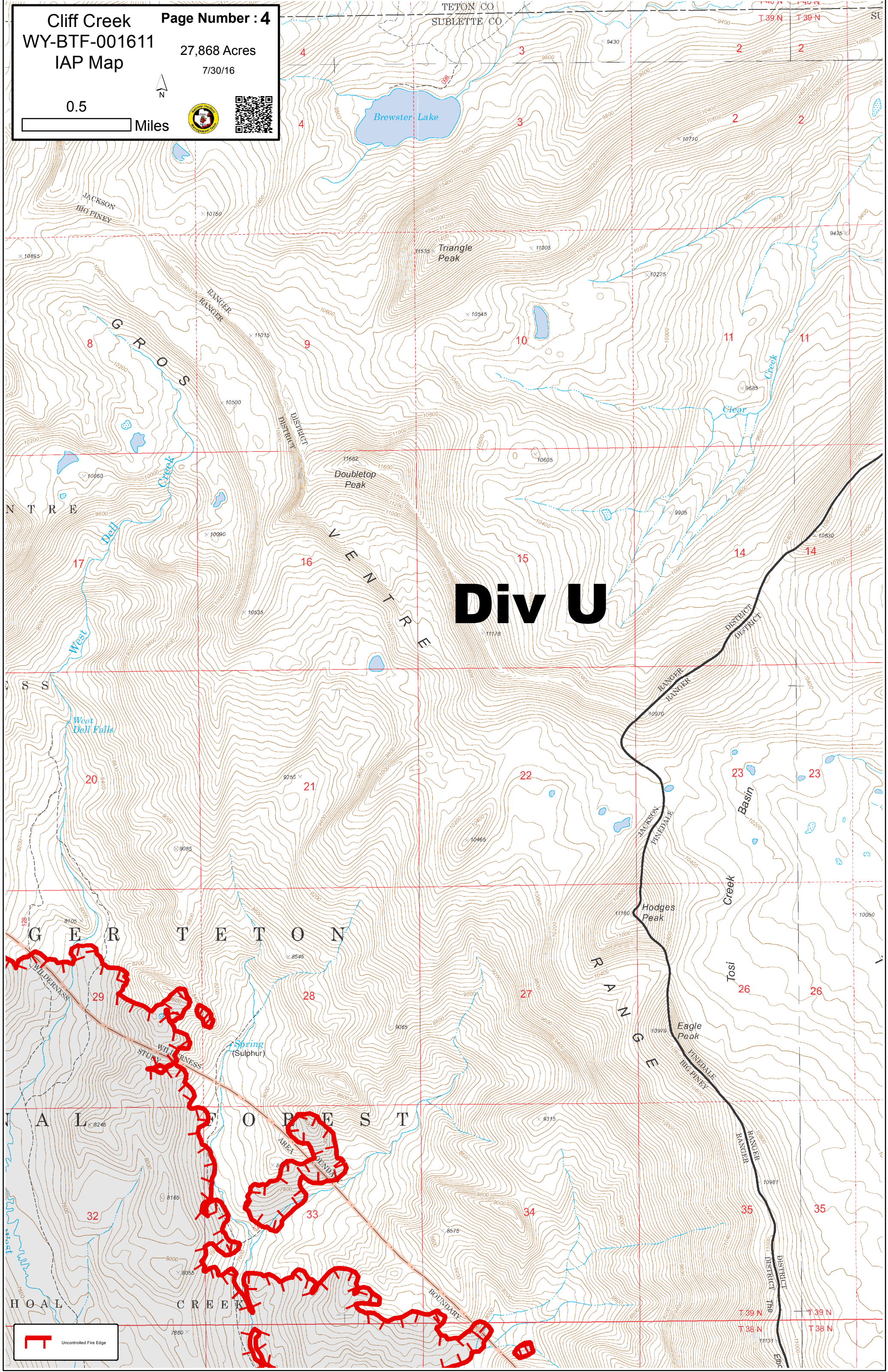
Div 3 U



Uncontrolled Fire Edge

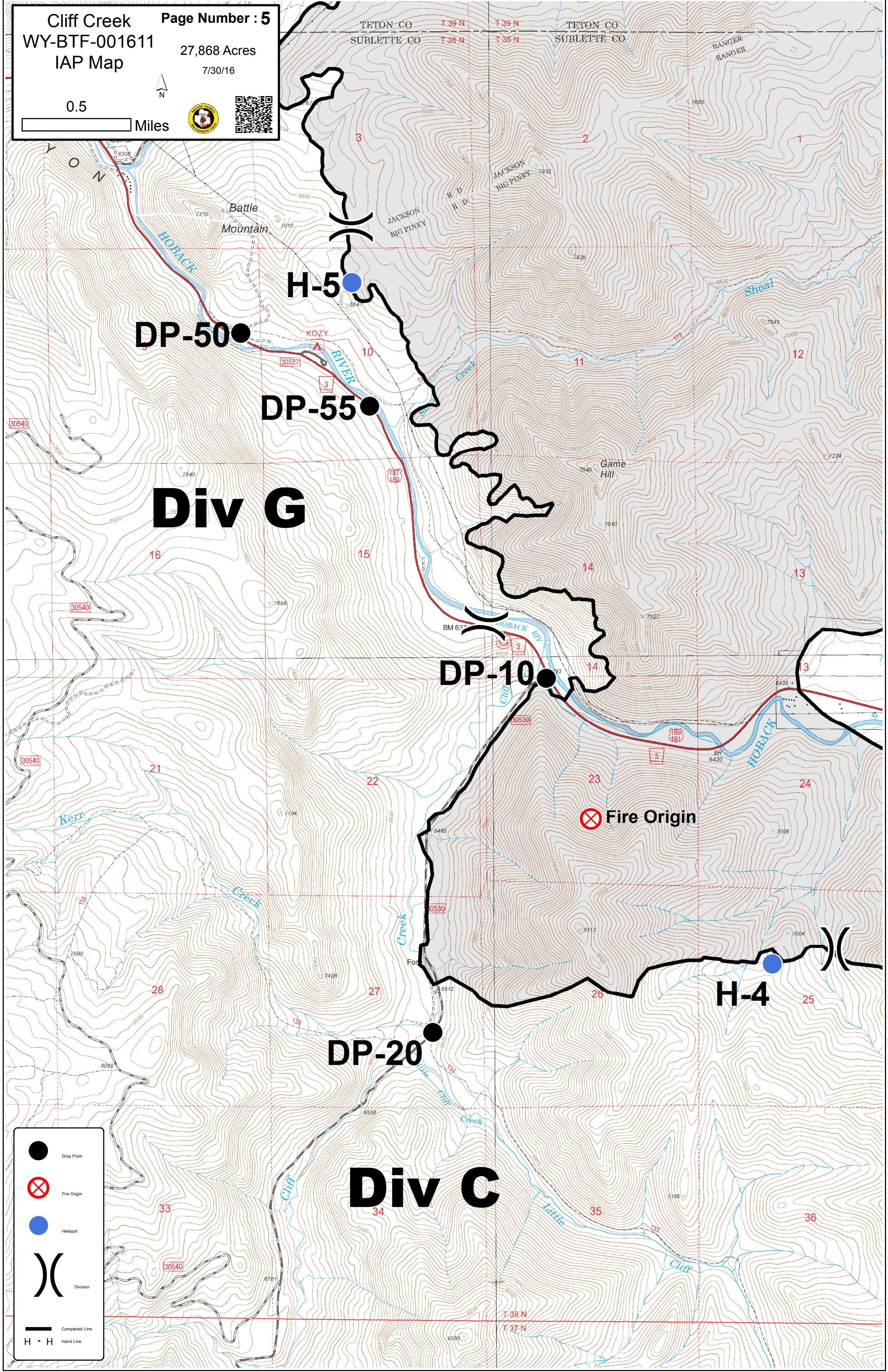

Cliff Creek **Page Number : 4**
WY-BTF-001611 **27,868 Acres**
IAP Map **7/30/16**






0.5 Miles

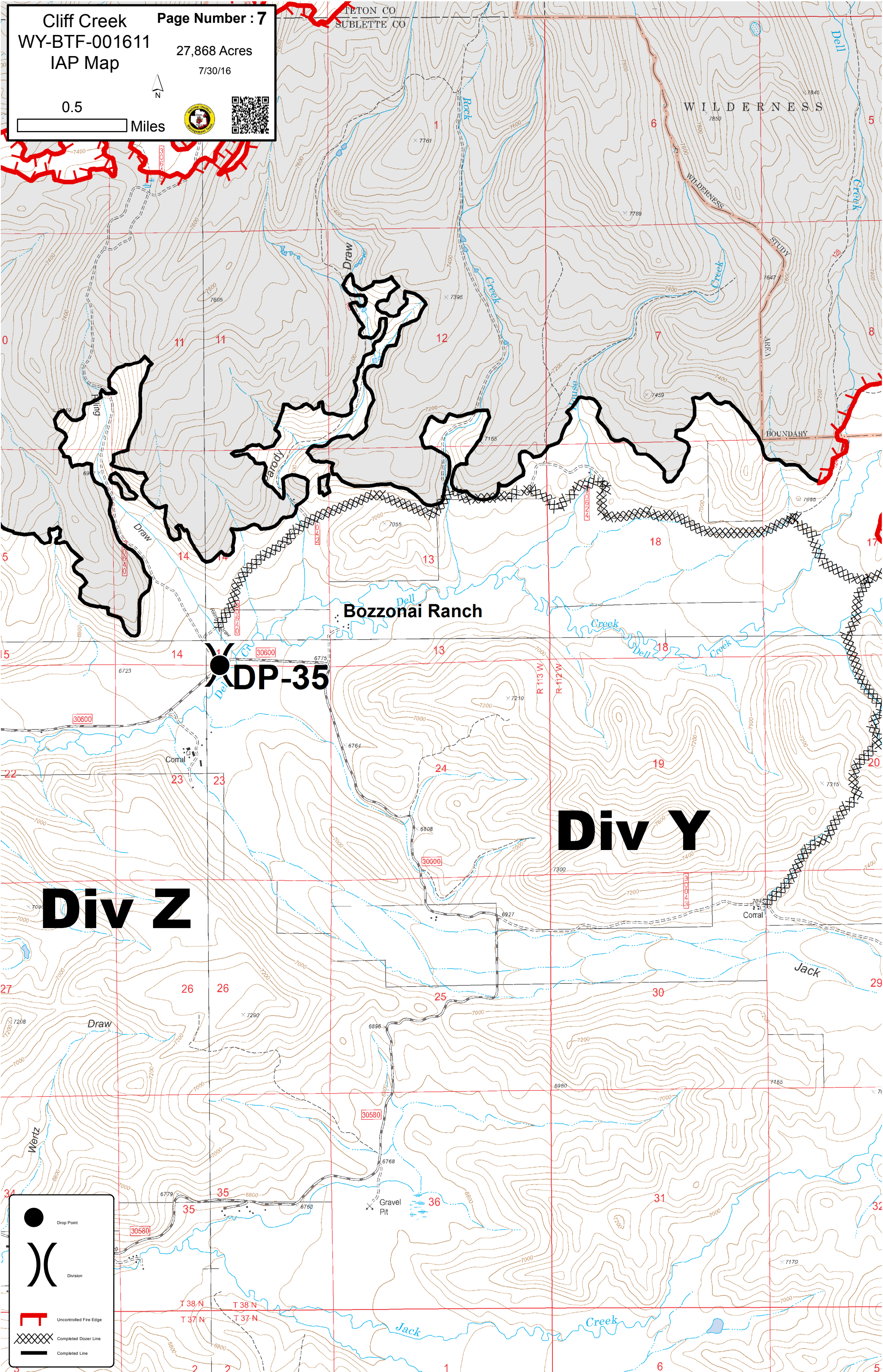




Div U





-  Drop Point
-  Fire Origin
-  Hellsport
-  Division
-  Completed Line
Hand Line



Bozzonai Ranch

DP-35

Div Y

Div Z

- Drop Point
- Division
- Uncontrolled Fire Edge
- Completed Dozer Line
- Completed Line

