











Cliff Creek Fire
WY-BTF-001611
REHAB MAP
8/04/2016

31,169 acres
Infrared perimeter acquired 8/03/2016, 2125 hrs.
Operational period: 8/04/2016, 0600-2000 hrs.

Rehab Status

-  Fireline Rehab Completed
-  Fireline Rehab Pending
-  Site Rehab Pending
-  Pump Needing Removed
-  Camp

Other Symbology

-  Drop Point
-  Completed Dozer Line
-  H - H Hand Line
-  Wilderness Boundary
-  Cliff Creek Fire

