






Cliff Creek Fire
IR Flight 07/25/2016
0104 hrs.



-  Isolated Heat Sources
-  Heat Perimeter
-  Intense Heat
-  Scattered Heat

Interpreted ac. total: 16,836



Source: Esri, DigitalGlobe, GeoEye, Earthstar Geographics, CNES/Airbus DS, USDA, USGS, AEX, Getmapping, Aerogrid, IGN, IGP, swisstopo, and the GIS User Community