



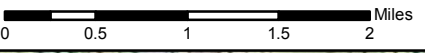
110°31'30"W 110°30'0"W 110°28'30"W 110°27'0"W 110°25'30"W 110°24'0"W 110°22'30"W 110°21'0"W 110°19'30"W 110°18'0"W 110°16'30"W 110°15'0"W 110°13'30"W



**Infrared Map**  
**Cliff Creek**  
WY-BTF-001611  
IR Flight: August 9, 2016 2353 MDT  
Acres : 32,330  
Interpreter : Jim Grace

-  Intense Heat
-  Isolated Heat
-  Heat Perimeter

Lat/Long  
GCS WGS84  
30 second spacing



43°21'0"N  
43°19'30"N  
43°18'0"N  
43°16'30"N  
43°15'0"N  
43°13'30"N

43°21'0"N  
43°19'30"N  
43°18'0"N  
43°16'30"N  
43°15'0"N  
43°13'30"N

