



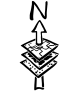
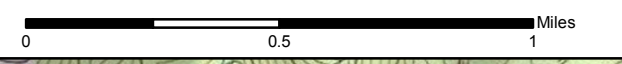


Infrared Map
Dry Creek
 ID-STF-000195
 IR Flight: August 9, 2016 0205 MDT
 Acres : 755
 Interpreter : Jim Grace

-  Intense Heat
-  Scattered Heat
-  Heat Perimeter
-  Isolated Heat

Lat/Long
 GCS WGS84
 30 second spacing



Map labels include: TIONA L FOREST, SAWTOOTH, NATIONAL RECREATION AREA, Elk Creek, Dry Creek, Thompson Valley, Tennell Creek, Anderson Creek, Stanley Creek, Sheep Trail Campground, Rest Area, Cow Camp, and various spot elevations (e.g., 6561, 6527, 6478, 6555, 6531, 6520, 6609, 6675, 6645, 6595, 6495, 6466, 6480, 6497, 6392, 6455, 6495, 6404, 6412, 6406, 6600, 6800, 7000, 7400, 7825, 7488, 6917, 6918, 6818, 6819, 6820, 6821, 6822, 6823, 6824, 6825, 6826, 6827, 6828, 6829, 6830, 6831, 6832, 6833, 6834, 6835, 6836, 6837, 6838, 6839, 6840).