




Infrared Map
Dry Creek
 ID-STF-000195
 IR Flight: August 9, 2016 2135 MDT
 Acres : 760
 Interpreter : Jim Grace

-  Scattered Heat
-  Isolated Heat
-  Heat Perimeter

Lat/Long
 GCS WGS84
 30 second spacing

