





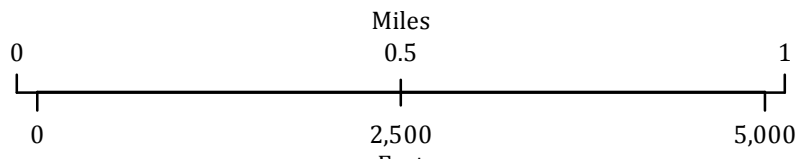
113.64069 W 42.19501 N

Source: Esri, DigitalGlobe, GeoEye, Earthstar Geographics, CNES/Airbus DS, USDA, USGS, AEX, Getmapping, Aerogrid, IGN, IGP, swisstopo, and the GIS User Community

GRAPE
 ID-STF-000273
 Infrared
 Interpretation

Imagery Date:
 09/07/2016 2150 MDT

-  Isolated Heat Sources
-  Heat Perimeter
-  Intense Heat
-  Scattered Heat



Datum: North American 1983



IRIN: Howard Harrison
 Map produced:
 09/07/2016 2214 PDT
 Interpreted size: 1,084 acres

