

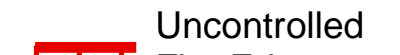















Rehab Henrys Creek

ID-8BN-003174
 Friday, August 26, 2016
 Approx: 52,511 Acres
 Scale: 1:40,000

-  Division
-  Completed Line
-  Uncontrolled Fire Edge
-  Drop Point
-  Water Source
-  Pump
-  Structure



Projection: UTM Zone 12N
 1983 North American Datum

- | | | | |
|---|---|--|---|
|  BLM |  COE |  HSTRCWTR |  STATE |
|  BOR |  DOE |  PRIVATE |  STATEFG |
| | |  USFS | |

