

# BRIEFING Henrys Creek


ID-8BN-003174

Wednesday, August 31, 2016

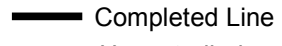
Approx: 52,972 Acres

Scale: 1:40,000

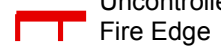
Projection: UTM Zone 12N  
1983 North American Datum



Division



Completed Line



Uncontrolled  
Fire Edge



Mobile  
Weather Unit

● Drop Point

Ⓜ Water Source

Ⓟ Pump

Ⓡ Repeater

Ⓜ Helispot

• Structure

