

BRIEFING Henrys Creek


ID-8BN-003174

Wednesday, August 31, 2016

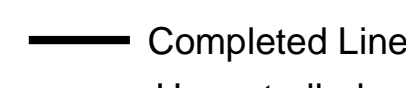
Approx: 52,972 Acres

Scale: 1:40,000

Projection: UTM Zone 12N
1983 North American Datum



Division



Completed Line



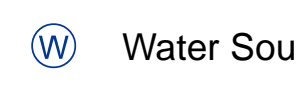
Uncontrolled
Fire Edge



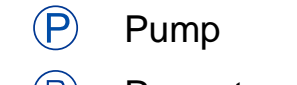
Mobile
Weather Unit



Drop Point



Water Source



Pump



Repeater



Helispot



Structure

