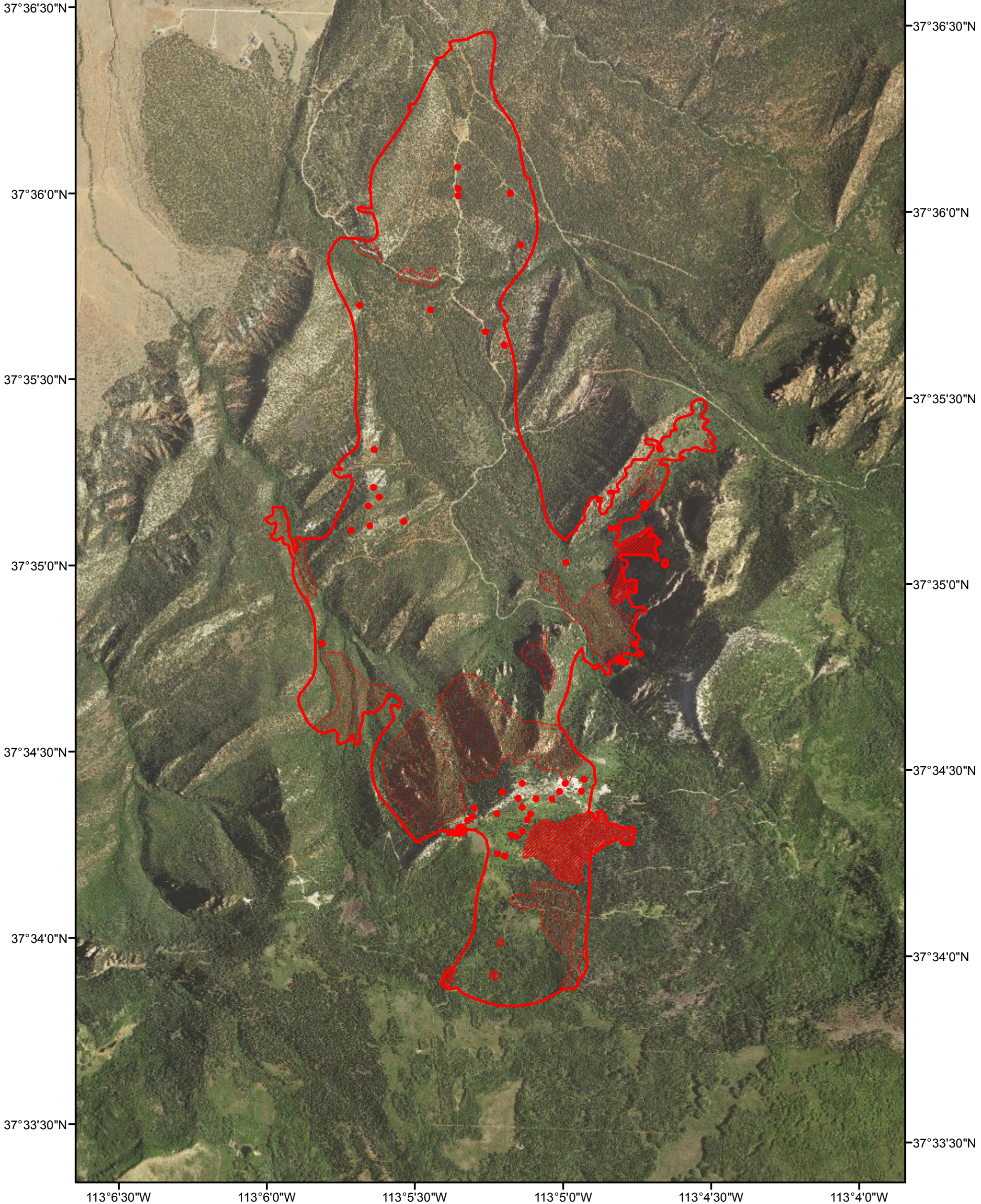






113°6'30"W 113°6'0"W 113°5'30"W 113°5'0"W 113°4'30"W 113°4'0"W

Hicks Creek
Incident # - UT-SWS-000794
Infrared Imagery Map
Imagery Flown:
October 18, 2016 - 2142 (MDT)
Interpreted Acres: 1,111 Acres
IRIN: Bob Brantlinger



Legend

-  **Heat Perimeter**
-  **Intense Heat**
-  **Isolated Heat Source**
-  **Scattered Heat Source**

