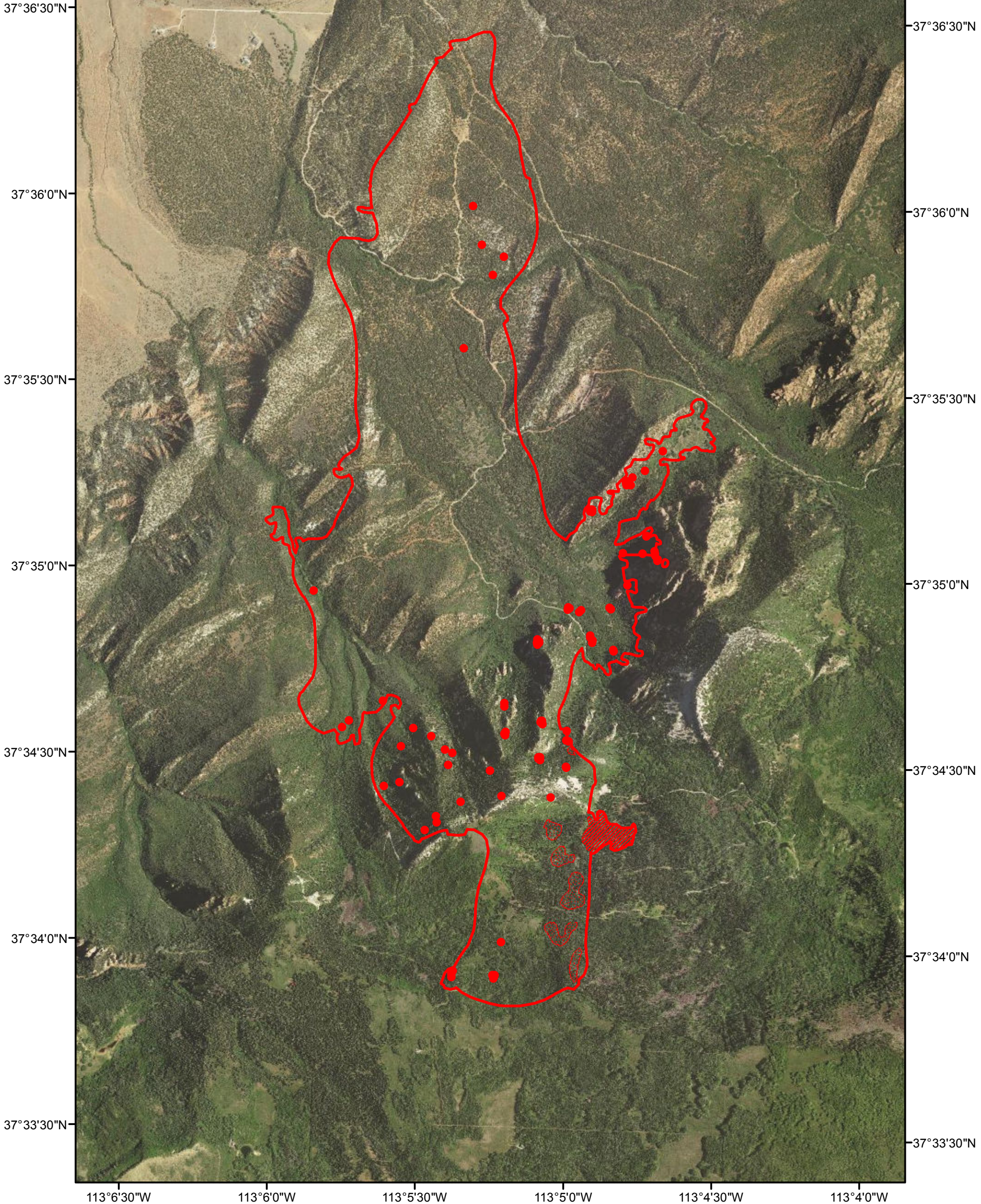






113°6'30"W 113°6'0"W 113°5'30"W 113°5'0"W 113°4'30"W 113°4'0"W

**Hicks Creek**  
**Incident # - UT-SWS-000794**  
**Infrared Imagery Map**  
**Imagery Flown:**  
**October 18, 2016 - 2136 (MDT)**  
**Interpreted Acres: 1,112 Acres**  
**IRIN: Bob Brantlinger**



**Legend**

-  **Heat Perimeter**
-  **Intense Heat**
-  **Isolated Heat Source**
-  **Scattered Heat Source**

