





Little Valley Fire
 Incident # - NV-NWS-030641
 Infrared Imagery Map
 Imagery Flown:
 October 18, 2016 - 2227 (PDT)
 Interpreted Acres: 2,292 Acres
 IRIN: Bob Brantlinger

39°17'0"N
 39°16'0"N
 39°15'0"N

39°17'0"N
 39°16'0"N
 39°15'0"N

119°53'0"W 119°52'0"W 119°51'0"W 119°50'0"W 119°49'0"W 119°48'0"W

Legend

-  Heat Perimeter
-  Intense Heat
-  Isolated Heat Source
-  Scattered Heat Source

