



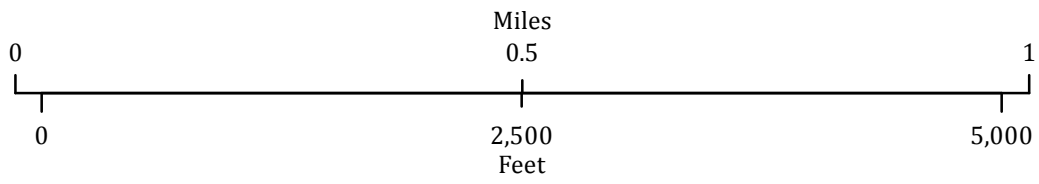


Source: Esri, DigitalGlobe, GeoEye, Earthstar Geographics, CNES/Airbus DS, USDA, USGS, AEX, Getmapping, Aerogrid, IGN, IGP, swisstopo, and the GIS User Community


MAIN CANYON
 UT-DIF-000724
 Infrared
 Interpretation

Imagery Date:
 09/12/2016 2118 MDT

-  Isolated Heat Sources
-  Heat Perimeter
-  Intense Heat
-  Scattered Heat



Datum: North American 1983



IRIN: Howard Harrison
 Map produced:
 09/12/2016 2053 PDT
 Interpreted size: 34 acres

