








Peterson Hollow
 UT-UWF-000694
 Infrared Heat Sources
 1:15,000

Legend

-  No Data
 -  Heat Perimeter
 -  Intense Heat Areas
 -  Scattered Heat Areas
 -  Isolated Heat Sources
- NAD 1983 UTM Zone 12N



Source: Esri, DigitalGlobe, GeoEye, Earthstar Geographics, CNES/Airbus DS, USDA, USGS, AEX, Getmapping, Aerogrid, IGN, IGP, swisstopo, and the GIS User Community

IR Interpreter: Brian Monroe
 IR interpreted acres: 920
 Date:08/24/2016
 Time received the Image: 0217 hrs