





111°34'W

111°33'W

111°32'W

Peterson Hollow
 UT-UWF-000694
 Infrared Heat Sources
 1:14,000

-  Heat Perimeter
-  Intense Heat Areas
-  Scattered Heat Areas
-  Isolated Heat Sources

NAD 1983 UTM Zone 12N

42°0'N

42°0'N

41°59'N

41°59'N

111°34'W

111°33'W

111°32'W

0 0.1 0.2 0.4 Miles



Source: Esri, DigitalGlobe, GeoEye, Earthstar Geographics, CNES/Airbus DS, USDA, USGS, AEX, Getmapping, Aerogrid, IGN, IGP, swisstopo, and the GIS User Community

IR Interpreter: Brian Monroe
 IR interpreted acres: 1,157
 Date:08/27/2016
 Time received the Image: 0240 hrs