





111°34'W

111°33'W

111°32'W

Peterson Hollow
 UT-UWF-000694
 Infrared Heat Sources
 1:14,000

-  Heat Perimeter
-  Intense Heat Areas
-  Scattered Heat Areas
-  Isolated Heat Sources

NAD 1983 UTM Zone 12N

42°0'N

42°0'N

41°59'N


41°59'N

111°34'W

111°33'W

111°32'W

Source: Esri, DigitalGlobe, GeoEye, Earthstar Geographics, CNES/Airbus DS, USDA, USGS, AEX, Getmapping, Aerogrid, IGN, IGP, swisstopo, and the GIS User Community



IR Interpreter: Brian Monroe
 IR interpreted acres: 1,202
 Date:08/29/2016
 Time received the Image: 0149 hrs