



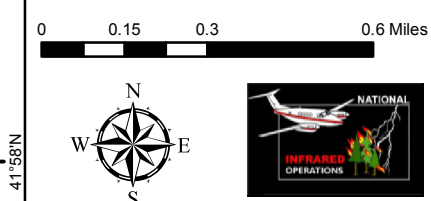
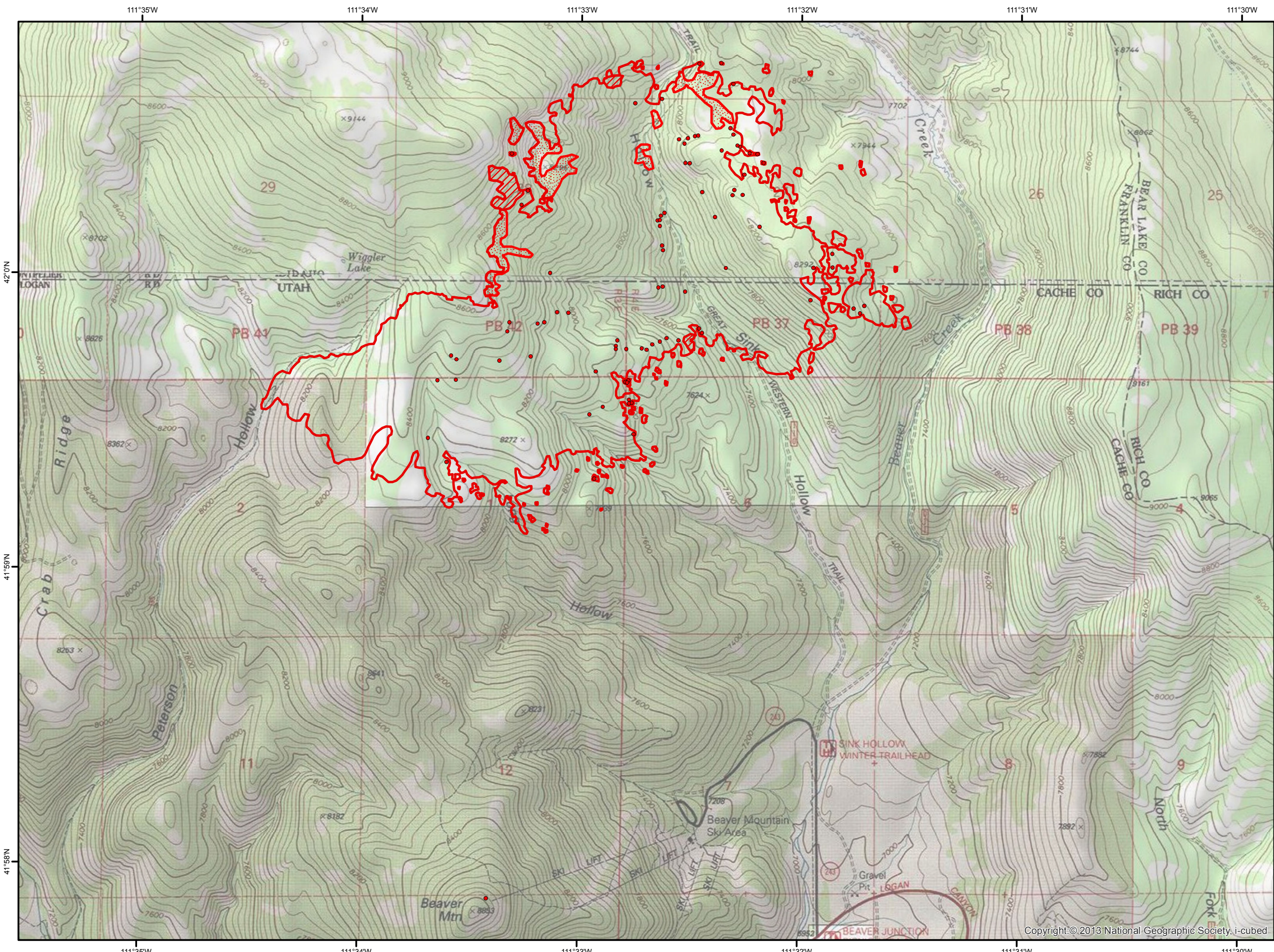


Peterson Hollow
 UT-UWF-000694
 Infrared Heat Sources
 1:22,023

-  Heat Perimeter
 -  Intense Heat Areas
 -  Scattered Heat Areas
 -  Isolated Heat Sources
- NAD 1983 UTM Zone 12N



IR Interpreter: Brian Monroe
 IR interpreted acres: 1,202
 Date:08/29/2016
 Time received the Image: 0149 hrs

Copyright © 2013 National Geographic Society, i-cubed