



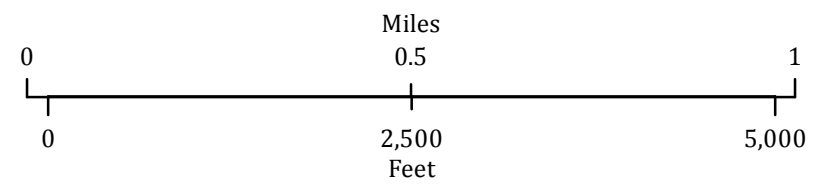


Source: Esri, DigitalGlobe, GeoEye, Earthstar Geographics, CNES/Airbus DS, USDA, USGS, AEX, Getmapping, Aerogrid, IGN, IGP, swisstopo, and the GIS User Community

**PETERSON HOLLOW**  
 UT-UWF-000694  
 Infrared  
 Interpretation

Imagery Date:  
 09/02/2016 0259MDT

-  Isolated Heat Sources
-  Heat Perimeter
-  Intense Heat
-  Scattered Heat



Datum: North American 1983



IRIN: Howard Harrison  
 Map produced:  
 09/02/2016 0305 PDT  
 Interpreted size: 1,216 acres

