






INFRARED MAP
 Pioneer (ID-BOF-000539)
 Flight: July 27, 2016 @ 0159 MDT
 9,411 Acres
 IRIN : Dale Gough (Oregon)



Legend

-  Previous GIS Perimeter (20160726_2230)
-  Isolated Heat Sources
-  Heat Perimeter
-  Intense Heat
-  Scattered Heat