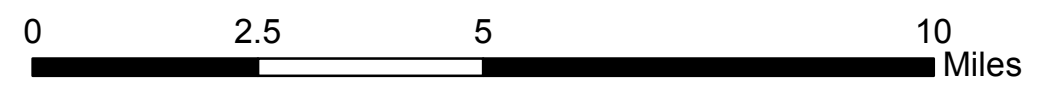






Copyright © 2013 National Geographic Society, i-cubed



**INFRARED MAP**  
**Pioneer (ID-BOF-00539)**  
**Flight: August 09, 2016 @ 2054 MDT**  
**Acres - 64,786**  
**Change in Acres from last IR Flight - 435 Acres**  
**IRIN - Nate Yorgason**



**Legend**

-  Scattered Heat
-  Intense Heat
-  08092016 2054 IR Heat Perimeter
-  Isolated Heat