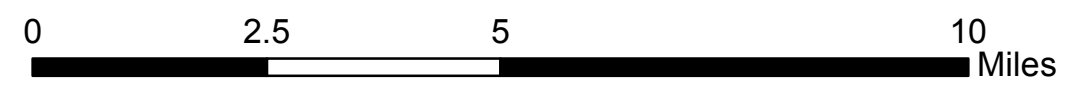






Copyright © 2013 National Geographic Society, i-cubed



INFRARED MAP
Pioneer (ID-BOF-00539)
Flight: August 10, 2016 @ 2308 MDT
Acres - 65,285
Change in Acres from last IR Flight - 499 Acres
IRIN - Nate Yorgason



Legend

-  08/10/2016 2308 Pioneer IR Heat Perimeter
-  Intense Heat
-  Scattered Heat
-  Isolated Heat Sources