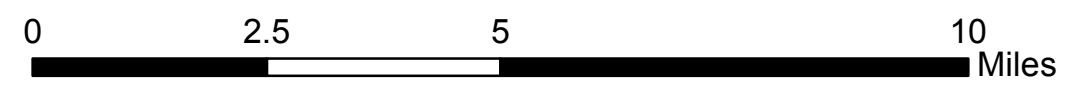






Copyright © 2013 National Geographic Society, i-cubed



**INFRARED MAP**  
**Pioneer (ID-BOF-00539)**  
**Flight: August 11, 2016 @ 2119 MDT**  
**Acres - 66,884**  
**Change in Acres from last IR Flight - 1,599 Acres**  
**IRIN - Nate Yorgason**



**Legend**

-  08/11/2016 2119 IR Heat Perimeter
-  Intense Heat
-  Scattered Heat
-  Isolated Heat Sources