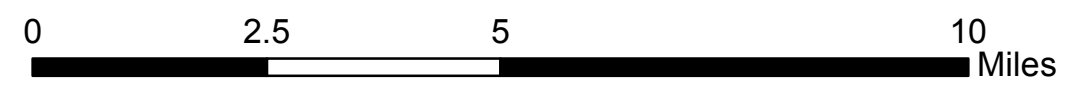






Copyright © 2013 National Geographic Society, i-cubed



INFRARED MAP
Pioneer (ID-BOF-00539)
Flight: August 12, 2016 @ 2248 MDT
Acres - 68,893
Change in Acres from last IR Flight - 2,009 Acres
IRIN - Nate Yorgason



Legend

-  08/12/2016 2248 IR Heat Perimeter
-  Intense Heat
-  Scattered Heat
-  Isolated Heat Sources