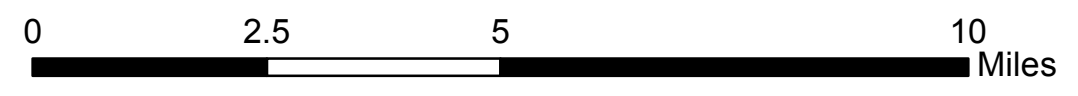






Copyright © 2013 National Geographic Society, i-cubed



INFRARED MAP
Pioneer (ID-BOF-00539)
Flight: August 13, 2016 @ 2204 MDT
Acres - 71,190
Change in Acres from last IR Flight - 2,297 Acres
IRIN - Nate Yorgason



Legend

-  08/13/2016 2204 Pioneer IR Heat Perimeter
-  Intense Heat
-  Scattered Heat
-  Isolated Heat Sources