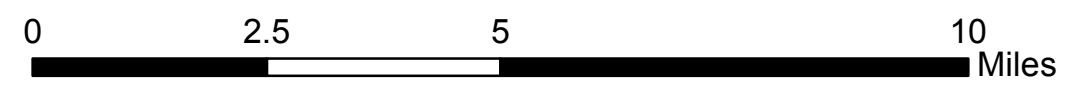






Copyright © 2013 National Geographic Society, i-cubed



INFRARED MAP
Pioneer (ID-BOF-00539)
Flight: August 15, 2016 @ 0158 MDT
Acres - 73,358
Change in Acres from last IR Flight - 2,168 Acres
IRIN - Nate Yorgason



Legend

-  08/15/2016 0158 IR Heat Perimeter
-  Intense Heat
-  Scattered Heat
-  Isolated Heat Sources