





Copyright © 2013 National Geographic Society, I-cubed



INFRARED MAP
Pioneer (ID-BOF-00539)
Flight: August 17, 2016 @ 0216 MDT
Acres - 80,370
Change in Acres from last IR Flight - 3,390 Acres
IRIN - Nate Yorgason



Legend

-  08/17/2016 0216 IR Heat Perimeter
-  Intense Heat
-  Scattered Heat
-  Isolated Heat Sources