






Copyright © 2013 National Geographic Society, i-cubed



**INFRARED MAP**  
**Pioneer (ID-BOF-00539)**  
**Flight: August 19, 2016 @ 0203 MDT**  
**Acres - 86,030**  
**Change in Acres from last IR Flight - 4,580 Acres**  
**IRIN - Nate Yorgason**



**Legend**

-  08/19/2016 0203 IR Heat Perimeter
-  Intense Heat
-  Scattered Heat
-  Isolated Heat Sources