





**INFRARED MAP**  
**Pioneer (ID-BOF-00539)**  
**Flight: August 19, 2016 @ 2012 MDT**  
**Acres - 87,818**  
**Change in Acres from last IR Flight - 1,788 Acres**  
**IRIN - Nate Yorgason**



**Legend**

-  08/19/2016 2012 IR Heat Perimeter
-  Intense Heat
-  Scattered Heat
-  Isolated Heat Sources