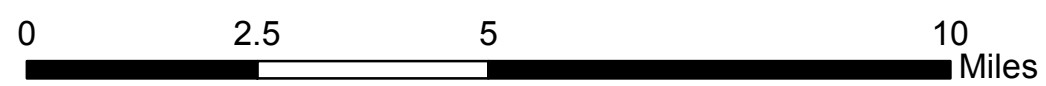






Copyright © 2013 National Geographic Society, i-cubed



INFRARED MAP
Pioneer (ID-BOF-00539)
Flight: August 21, 2016 @ 0116 MDT
Acres - 88,755
Change in Acres from last IR Flight - 937 Acres
IRIN - Nate Yorgason



Legend

-  08/21/2016 0116 IR Heat Perimeter
-  Intense Heat
-  Scattered Heat
-  Isolated Heat Sources