
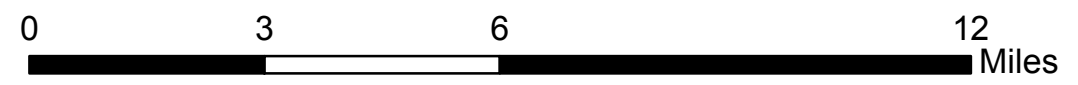






Copyright © 2013 National Geographic Society, i-cubed



INFRARED MAP
Pioneer (ID-BOF-00539)
Flight: August 23, 2016 @ 0219 MDT
Acres - 100,367
Change in Acres from last IR Flight - 3,898 Acres
IRIN - Nate Yorgason



Legend

-  08/23/2016 0219 IR Heat Perimeter
-  Intense Heat
-  Scattered Heat
-  Isolated Heat Sources