
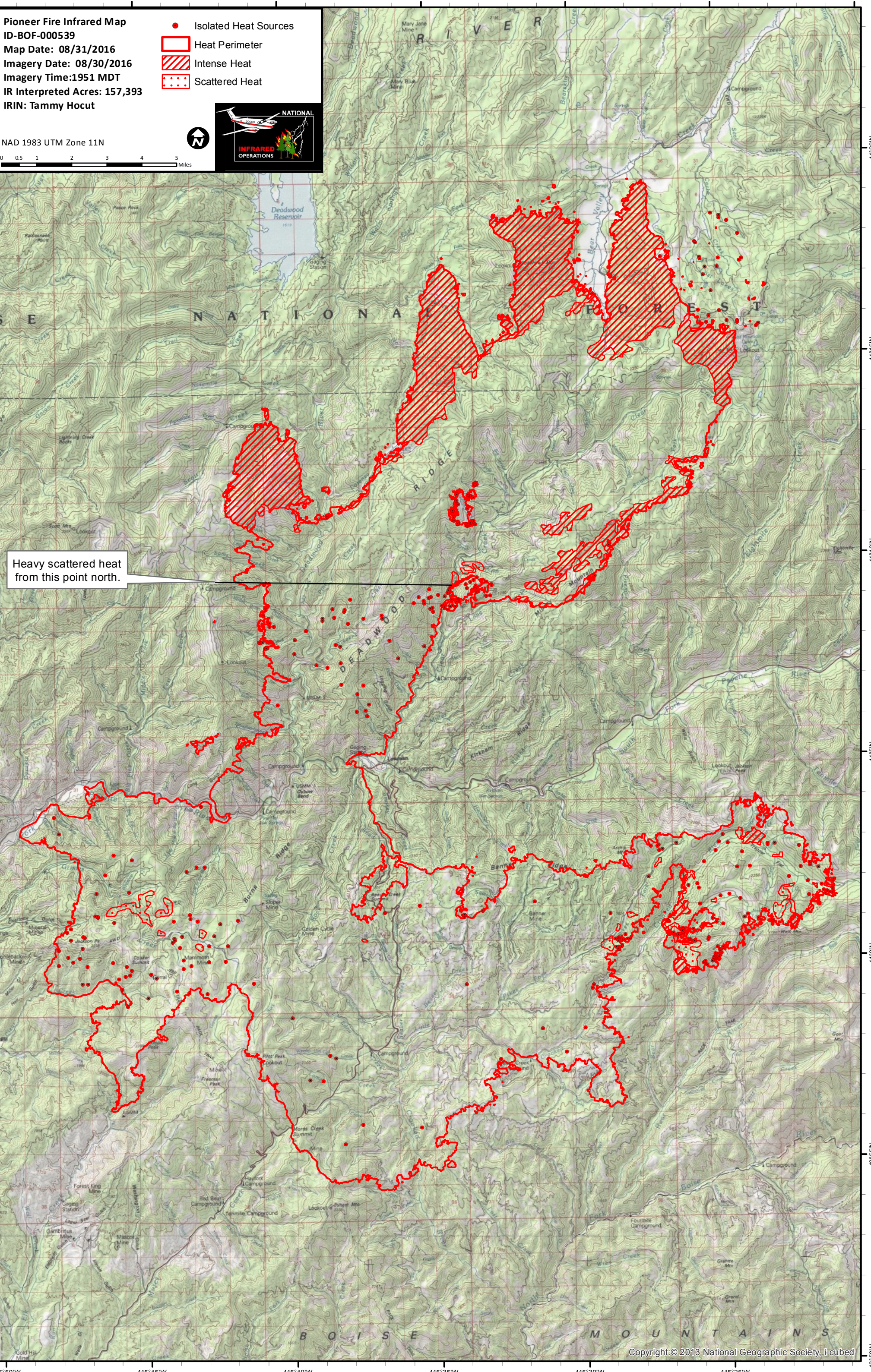



Pioneer Fire Infrared Map
ID-BOF-000539
Map Date: 08/31/2016
Imagery Date: 08/30/2016
Imagery Time: 1951 MDT
IR Interpreted Acres: 157,393
IRIN: Tammy Hocut

- Isolated Heat Sources
- Heat Perimeter
- Intense Heat
- Scattered Heat



NAD 1983 UTM Zone 11N



Heavy scattered heat from this point north.